



**Range**

**Azimuth**




Raw Data

Range Compressed Data



Range Compressed and Azimuth Compressed (Focused) Data



2 prominent scatterers

